



ANC 2025 TRANSPORT AND PARKING

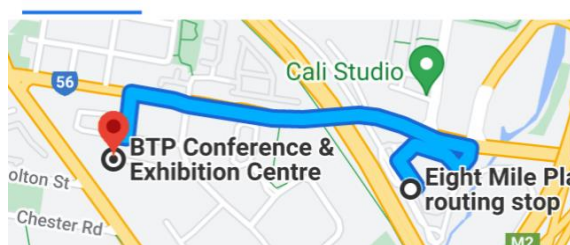


PARKING: All day parking is available at Brisbane Technology Park for \$5.00 per day.

TAXI FARE from Brisbane Airport to Eight Mile Plains is approximately \$55.00 - \$60.00 plus tolls. The trip takes around 19 minutes and the road distance is 25.3km

PUBLIC TRANSPORT:

The Eight Mile Plains Bus Station is located 1km from Brisbane Technology Park Conference & Exhibition Centre, a 15 minute walk.



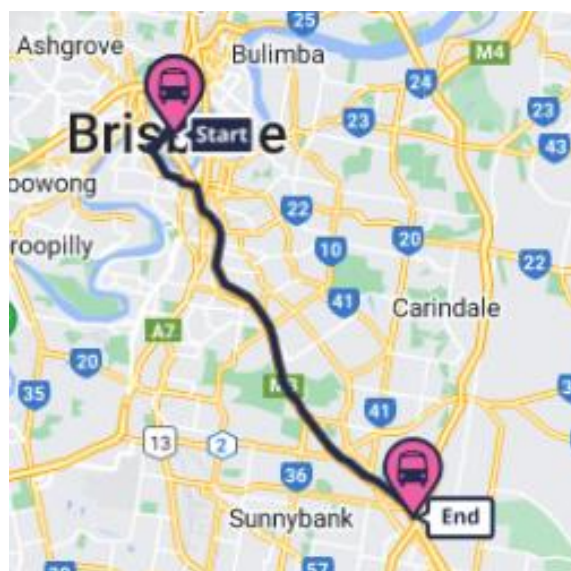
Regular bus services run approximately every 15 minutes from Brisbane CBD to Eight Mile Plains Busway Station. The fare on all Brisbane City Council buses is currently 50 cents per trip.

Bus Route 111

- Roma St Busway Station
- King George Square Bus Station
- Cultural Centre Busway Station
- South Bank Busway Station
- Mater Hill Station
- Buranda Busway Station
- Holland Park West Station
- Griffith University Station
- Upper Mt Gravatt Station
- **Eight Mile Plains Station**

Bus Route 555 (Brisbane City to Loganholme)

- Elizabeth St Stop 82 Brisbane City
- Creek St Stop 149 near Adelaide St Brisbane City
- Cultural Centre Busway Station
- ... then same stops as Bus route 111 ...
- **Eight Mile Plains Station**



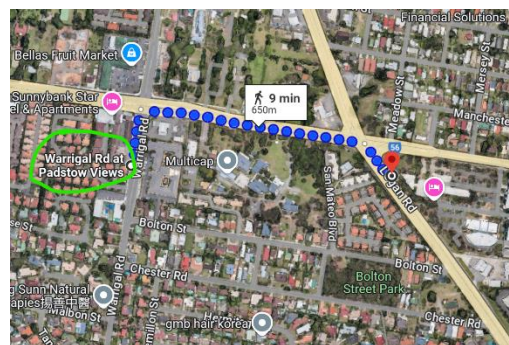
[Plan your journey | Visit Translink](#)

Bus Route 77: Every 15 minutes from Chermside to **Eight Mile Plains**

Bus Route 169: From UQ Lakes, via Dutton Park & PA Hospital to **Eight Mile Plains**

Bus Route 150 – Runs every 15 minutes including weekends

- Queen Street Bus Station
- Cultural Centre Bus Station
- South Bank Bus Station
- Mater Hill Station [Express Mater Hill to Griffith University]
- Griffith University Station
- Upper Mount Gravatt Station (Garden City)
- Macgregor Street at Garden City Bus Depot
- Warrigal Road Green Link
- **Warrigal Road Padstow Views** (9 minute walk to BTP)



Then use the pathways behind Bus Stop 82 (Logan Road) to access the Convention Centre

WEEK DAYS ONLY OPTION - Bus Route 150, transfer to Bus Route 152

- Catch Bus Route 150 (see above) and get off at Macgregor Street Garden City Depot (the stop **after** Upper Mount Gravatt Bus Station (Garden City) Stay at the same bus stop and get on Bus Route 152 (leaves Garden City once an hour on weekdays. **No night time service**)
- Get off at Bus Stop 82 (Logan Road, near Miles Platting Road)
- Behind Bus Stop 82 there's a little path between the Mazda building and the Quest Apartments. The path brings you out front of the Quest Apartments (1 Clunies Ross Court) and you can see the Convention Centre from there (4 Clunies Ross Court).
- **OR** – From Bus Stop 82, walk south along Logan Road about 100 metres and use the concrete steps into the Convention Centre Car Park and exit out of the near end of the car park which also brings you into Clunies Ross Court.

The Glen Hotel is at Stop 84 on Bus Route 152

The Mercure Hotel is at McGregor Street Garden City Depot Stop on Bus Route 152



Path between Mazda Building and Quest Apartments

Path down steps through Convention Centre car park



Plan your journey

CHECK TIMETABLES

Visit

Translink.com.au